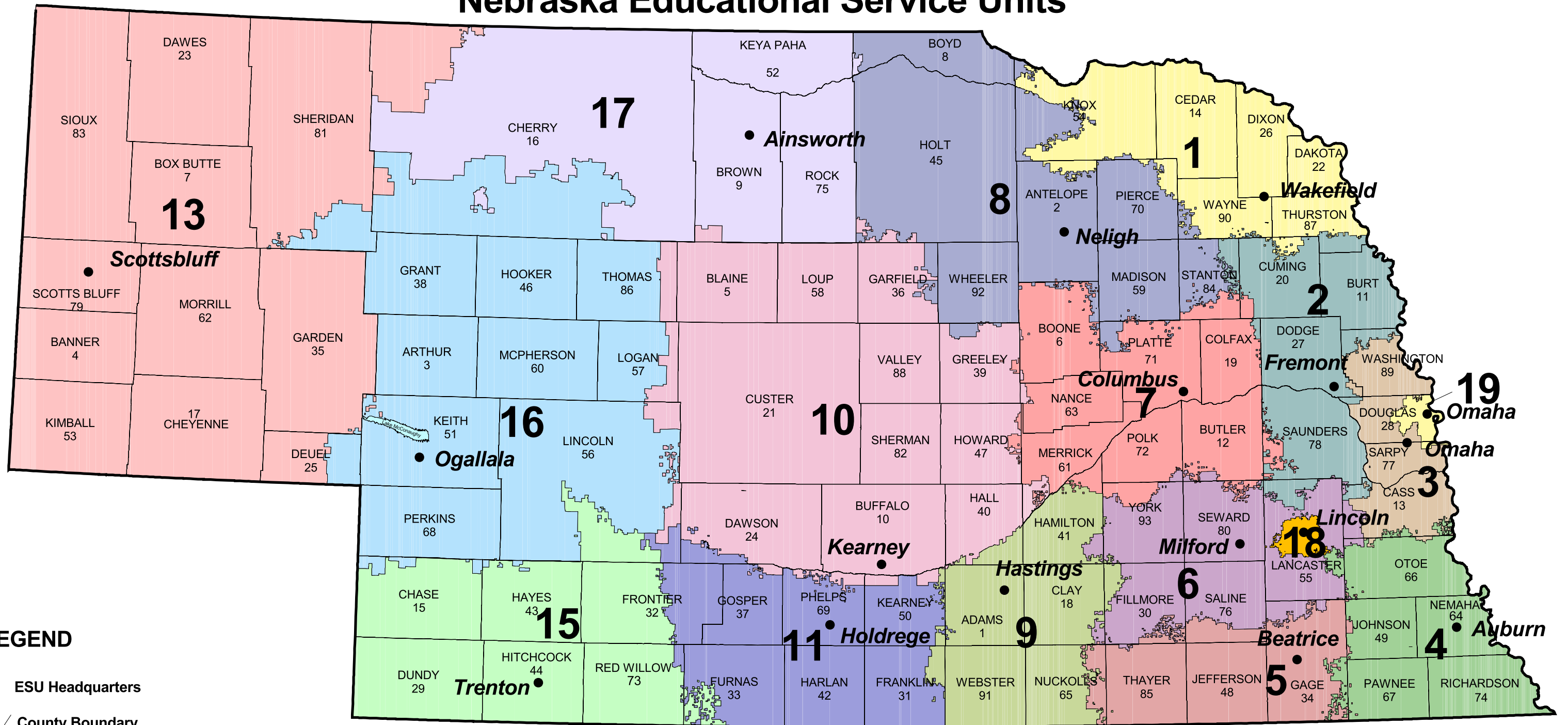


Nebraska Educational Service Units




















LEGEND

● ESU Headquarters

▬ County Boundary

Educational Service Units and Headquarters

 ESU 1, Wakefield	 ESU 10, Kearney
 ESU 2, Fremont	 ESU 11, Holdrege
 ESU 3, Omaha	 ESU 13, Scottsbluff
 ESU 4, Auburn	 ESU 15, Trenton
 ESU 5, Beatrice	 ESU 16, Ogallala
 ESU 6, Milford	 ESU 17, Ainsworth
 ESU 7, Columbus	 ESU 18, Lincoln
 ESU 8, Neligh	 ESU 19, Omaha
 ESU 9, Hastings	

COUNTY	NUMBER	COUNTY	NUMBER	COUNTY	NUMBER	COUNTY	NUMBER	COUNTY	NUMBER
Adams	1	Custer	21	Hamilton	41	Merrick	61	Sheridan	81
Antelope	2	Dakota	22	Harlan	42	Morrill	62	Sherman	82
Arthur	3	Dawes	23	Hayes	43	Nance	63	Sioux	83
Banner	4	Dawson	24	Hitchcock	44	Nemaha	64	Stanton	84
Blaine	5	Deuel	25	Holt	45	Nuckolls	65	Thayer	85
Box Butte	7	Dixon	26	Hooker	46	Otoe	66	Thomas	86
Boyd	8	Dodge	27	Howard	47	Pawnee	67	Thurston	87
Brown	9	Douglas	28	Jefferson	48	Perkins	68	Valley	88
Buffalo	10	Dundy	29	Johnson	49	Phelps	69	Washington	89
Burt	11	Fillmore	30	Kearney	50	Pierce	70	Wayne	90
Butler	12	Franklin	31	Keith	51	Platte	71	Webster	91
Cass	13	Frontier	32	Keya Paha	52	Polk	72	Wheeler	92
Cedar	14	Furnas	33	Kimball	53	Richardson	74	York	93
Chase	15	Gage	34	Knox	54	Rock	75		
Cherry	16	Garden	35	Lancaster	55	Saline	76		
Cheyenne	17	Garfield	36	Lincoln	56	Sarpy	77		
Clay	18	Gosper	37	Logan	57	Saunders	78		
Colfax	19	Grant	38	Loup	58	Scotts Bluff	79		
Cuming	20	Greeley	39	Madison	59	Seward	80		
		Hall	40	McPherson	60				



Nebraska
Department of
Education

Information Source:
ESU Boundaries - School Districts - County Clerks
Counties, Towns - TIGER Line Files 1995
Prepared by: Michelle Stephens
Nebraska Department of Education
Education Support Services
Phone: (402) 471-2487
E-mail: michelle.stephens@nde.ne.gov
GIS Process, ArcView 3.2, ESRI,
August 2007